

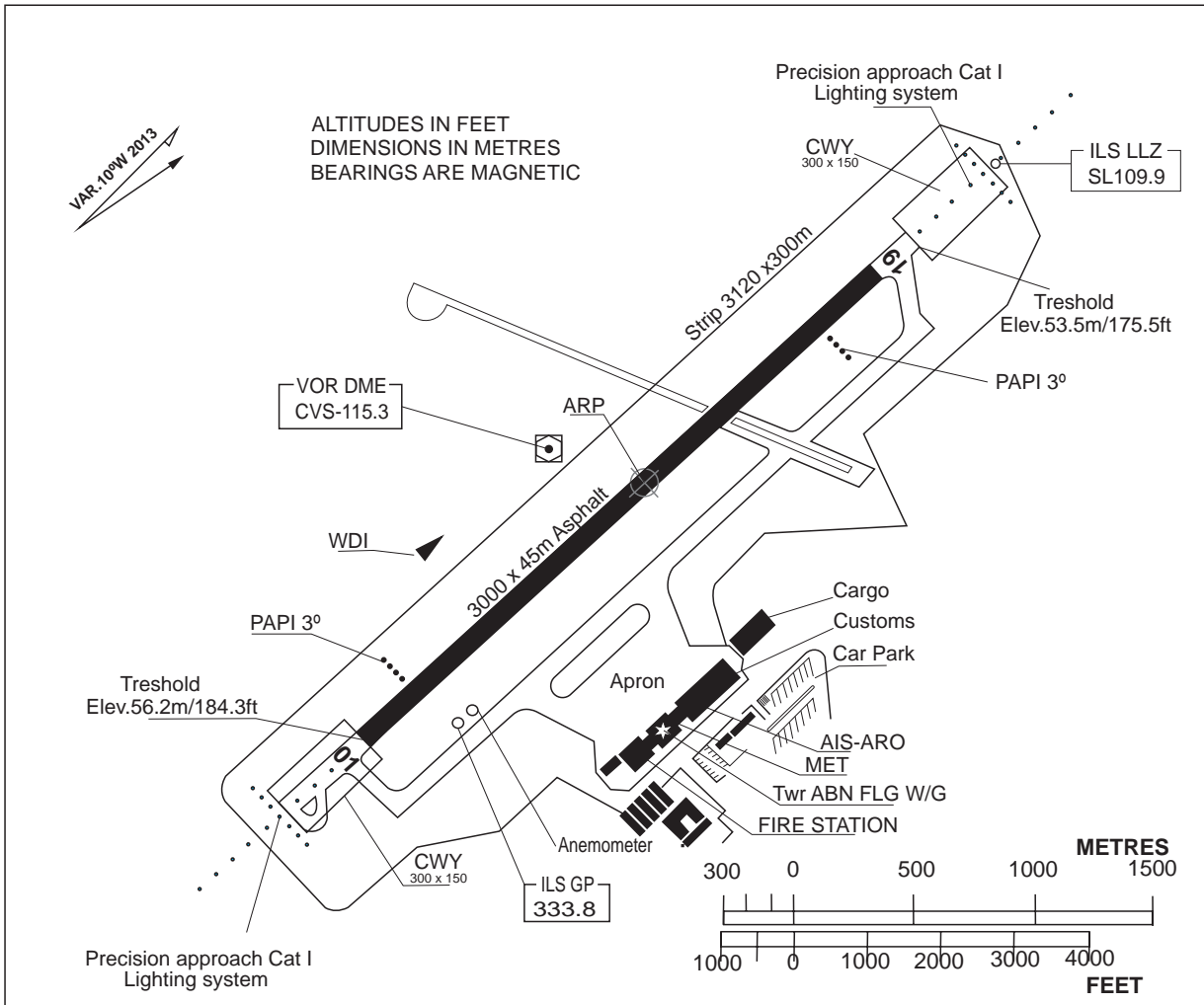
**AERODROME
CHART-ICAO**

16 44 15.32N
022 57 00.06W

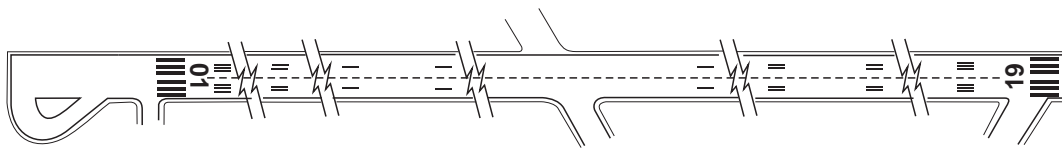
ELEV-184 ft

TWR-119.7

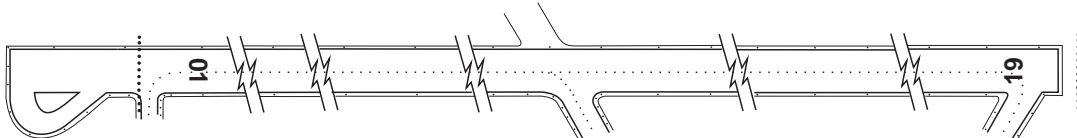
**SAL/AMILCAR CABRAL
INTERNATIONAL AIRPORT**



MARKING AIDS RWY 01/19 AND EXIT TWY



LIGHTING AIDS RWY 01/19 AND EXIT TWY



RWY	DIRECTION	THERSHOLD	BEARING	STRENGTH	LIGHTING				
					RWY	PAPI	APPROACH	THRESHOLD	RUNWAY
01	359.6°GEO 10°MAG	16°43'26.23"N 022°56'55.92"W	PCN 58/F/A/W/U		01	03°	CAT I	Green	RCL,EDGE,TDZ,END
19	179.6°GEO 190°MAG	16°45'03.83"N 022°56'56.60"W			19	03°	CAT I	Green	RCL,EDGE,TDZ,END
HELIPORT					OTHER:Tawiays: Center line Green, Edge Blue				

INTENTIONALLY LEFT BLANK